

Appendix 7.2

Historic and Local Heritage Maps: Figures 7.1 to 7.6

Figure 7.1: Ordnance Survey (OS) Map of Site and surrounding area, 1868



Figure 7.2: OS Map of Site and surrounding area, 1894

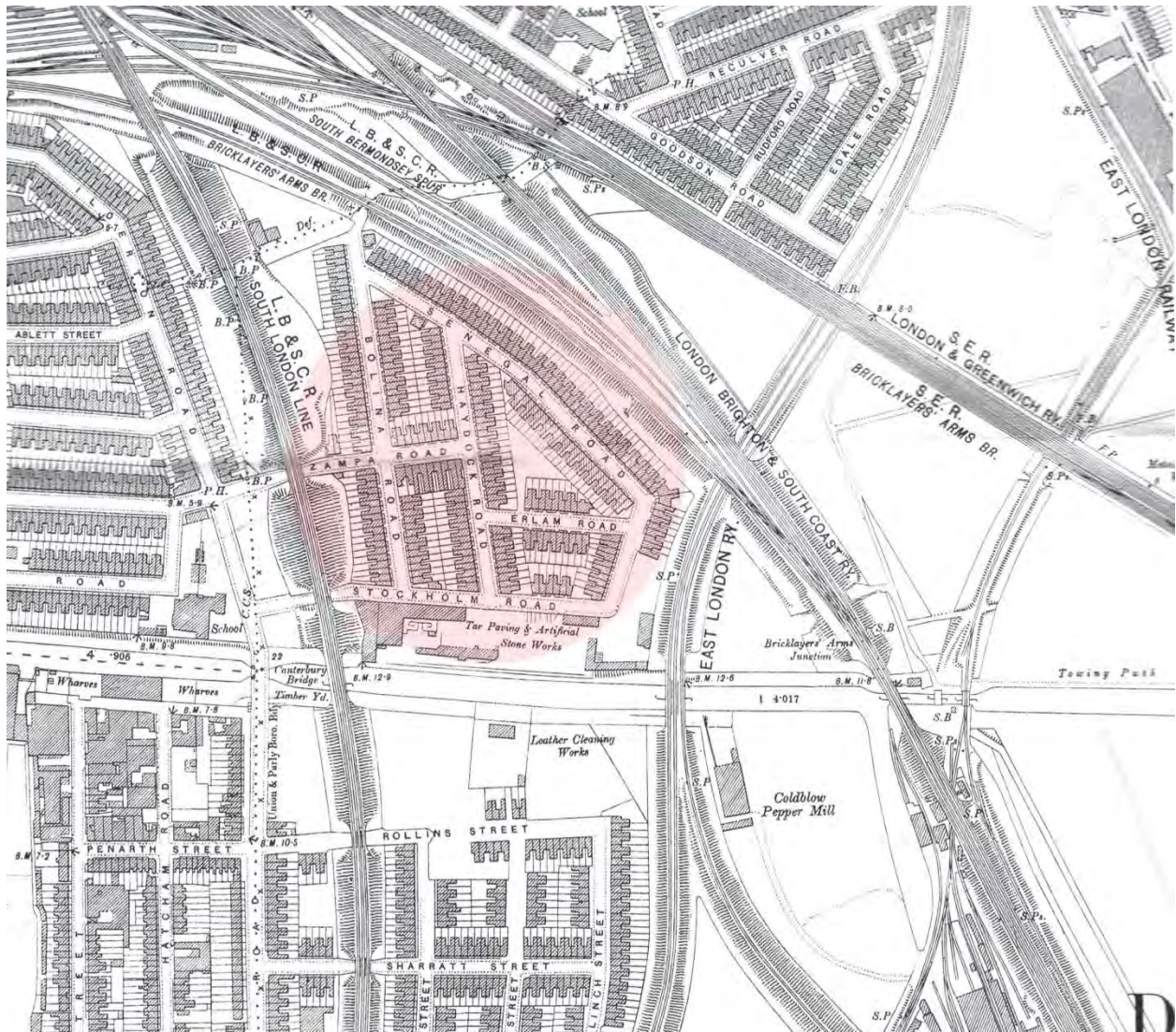


Figure 7.3: OS Map of Site and surrounding area, 1914



Figure 7.4: OS Map of Site and surrounding area, 2009

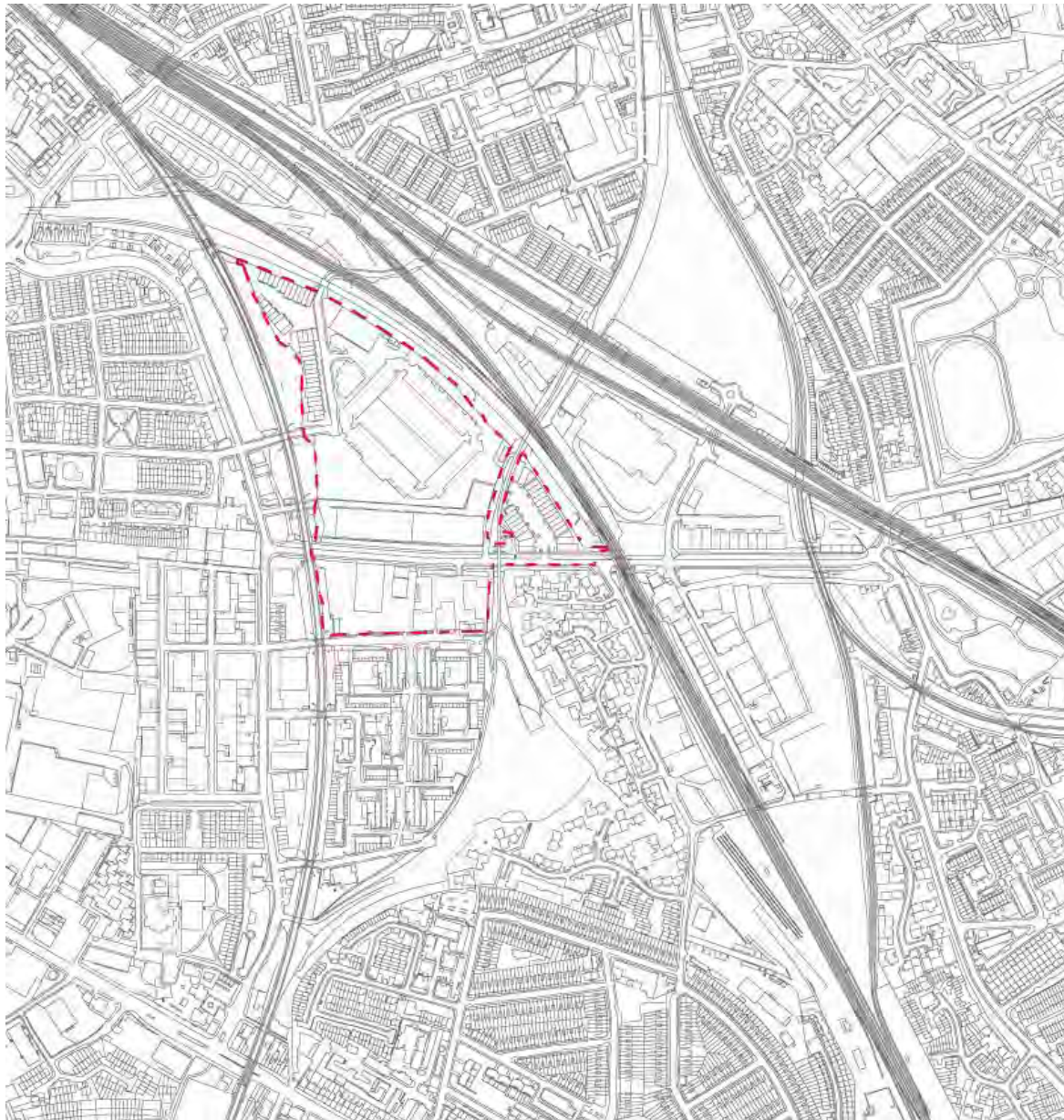
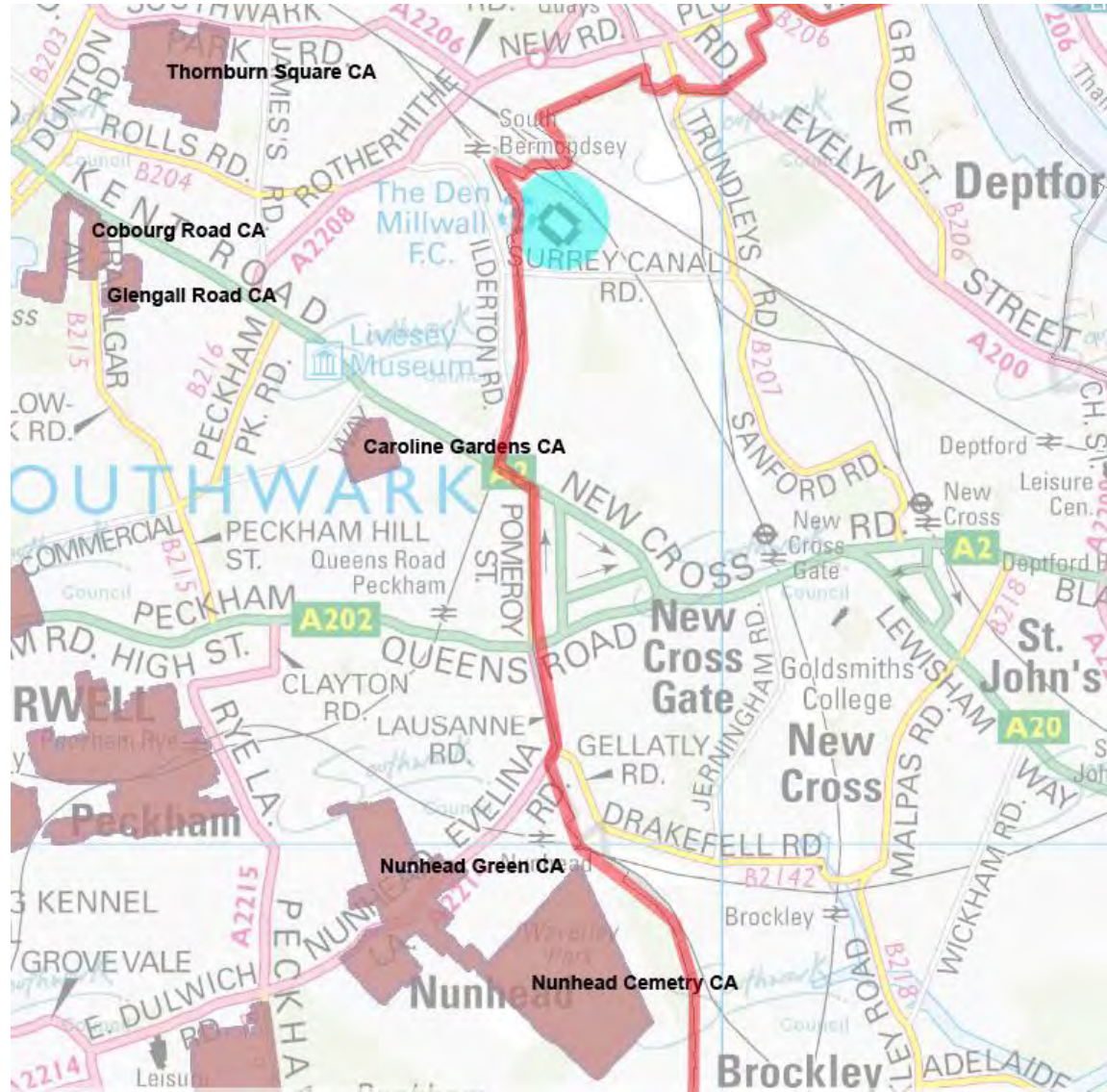


Figure 7.5: Map of relevant conservation areas in the London Borough of Southwark

Map sourced from the London Borough of Southwark Website



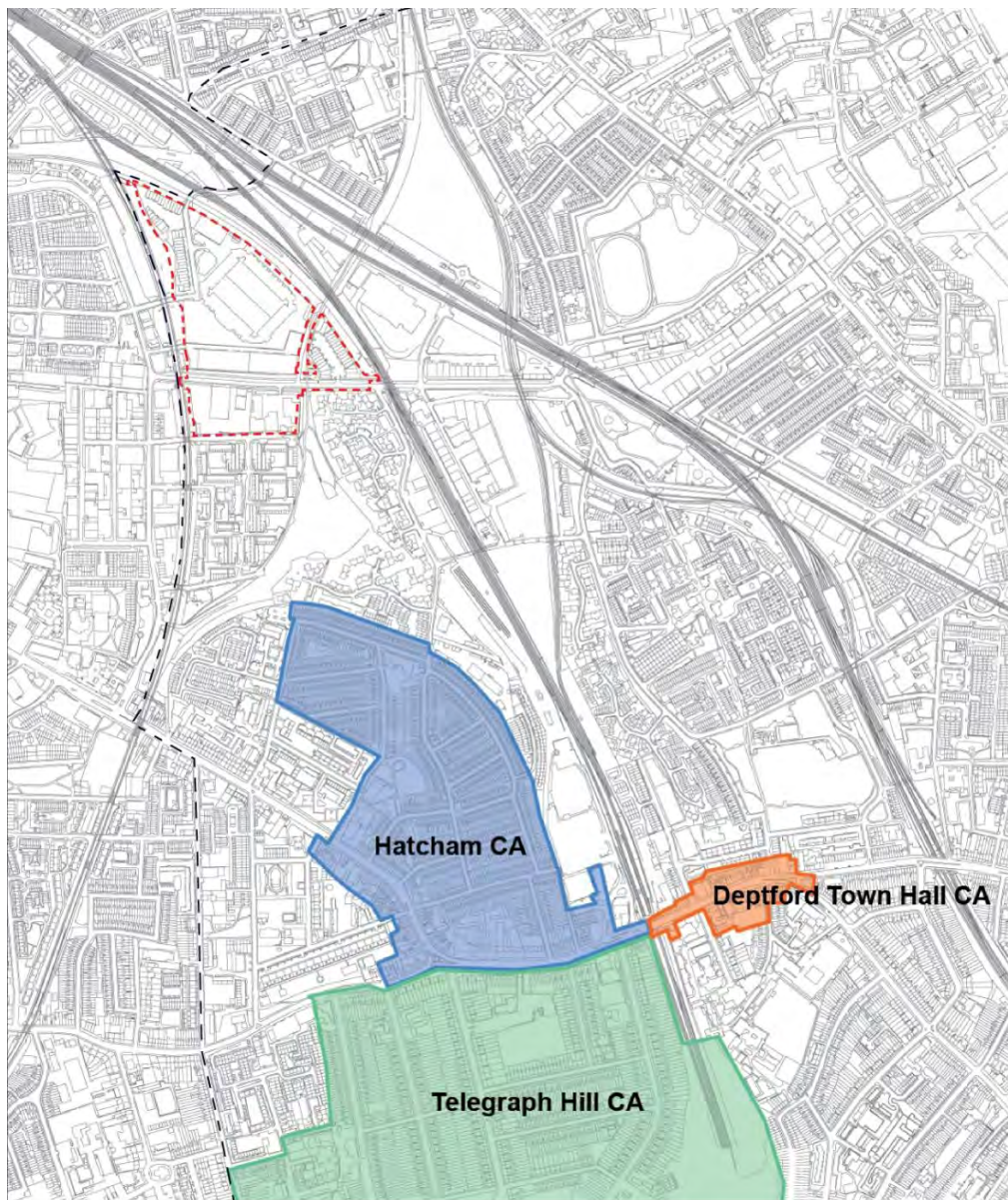
Key:

Red line: Borough boundary

Blue: Approximate Site location

Dark red with text: conservation areas in the London Borough of Southwark

Figure 7.6: Map of relevant conservation areas in the London Borough of Lewisham



Key:

Black dotted line: Borough boundary

Red dotted line: exact Site boundary

Blue: Hatcham conservation area

Green: Telegraph Hill conservation area

Orange: Deptford Town Hall conservation area